



































| Birkby | | | | | |
|---|--------------|---|---|---|---------------------------|
| YELLOW | | 1.8 km | | | |
| Pin No. 5524 | | | | | |
|  | |  |  |  | Start: bend in road |
| 1 | 31 |  |  |  | Path and road junction |
| 2 | 33 |  |  |  | Road and path junction |
| 3 | 65 |  |  |  | Road junction |
| 4 | 73 |  |  |  | Path junction |
| 5 | 40 |  |  |  | Path junction |
| 6 | 71 |  | |  | Top of bridge |
| 7 | 34 |  | |  | Bend in road |
| 8 | 60 |  | |  | Bend in road |
| 9 | 36 |  | |  | W outside corner of fence |
| 10 | 35 |  | |  | NW end of road |
| 11 | 64 |  |  |  | Path junction |
|  | 170 m | |  | Navigate 170 m to finish | |